



Appeal Ref: APP/A3655/W/20/3265969
Appeal Ref: APP/A3655/W/20/3265974
Site Addresses: Land South of Kingfield Road
and East of Westfield Avenue, Westfield Avenue,
Westfield, Woking and Land South of Hoe Valley
School, Woking

WOKING FOOTBALL CLUB WOKING

APPENDIX 2:
Site Views

CHRISTIAN GILHAM
BA(HONS) DIP(ARCH)

APRIL 2021 | 7884-L(00)735A

VERSION 2

PREPARED BY

LeachRhodesWalker





Appendix 2: Site Views.

APPENDIX 2

Suggested route that Inspector should walk from the train station to the site, to see the diversity of buildings and scale and character on the journey from the Town Centre to the football club

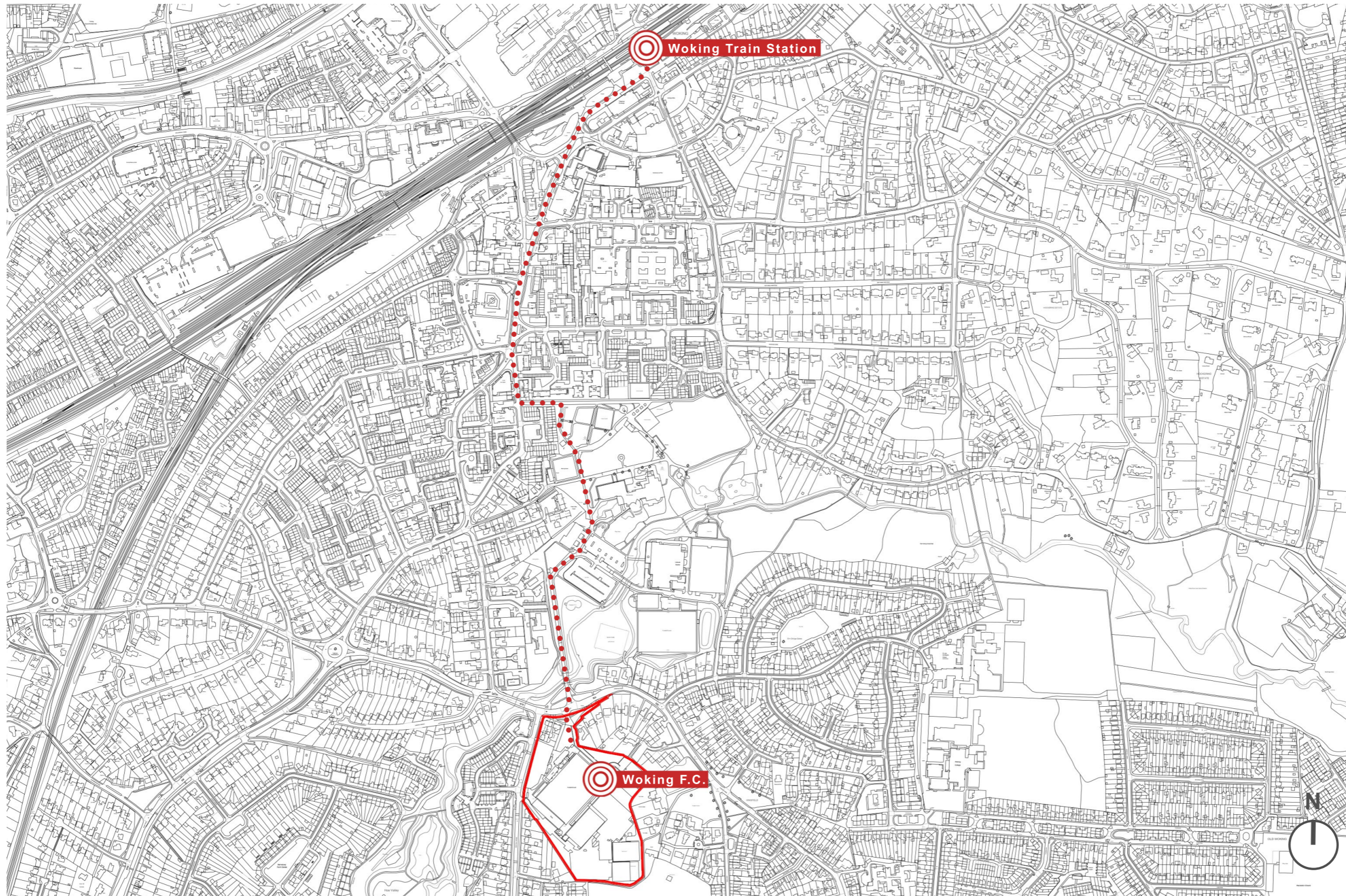


FIGURE 1 : Plan showing Inspectors route from Woking Train Station to Site

APPENDIX 2

Site Views Location Plan - Woking Town Centre

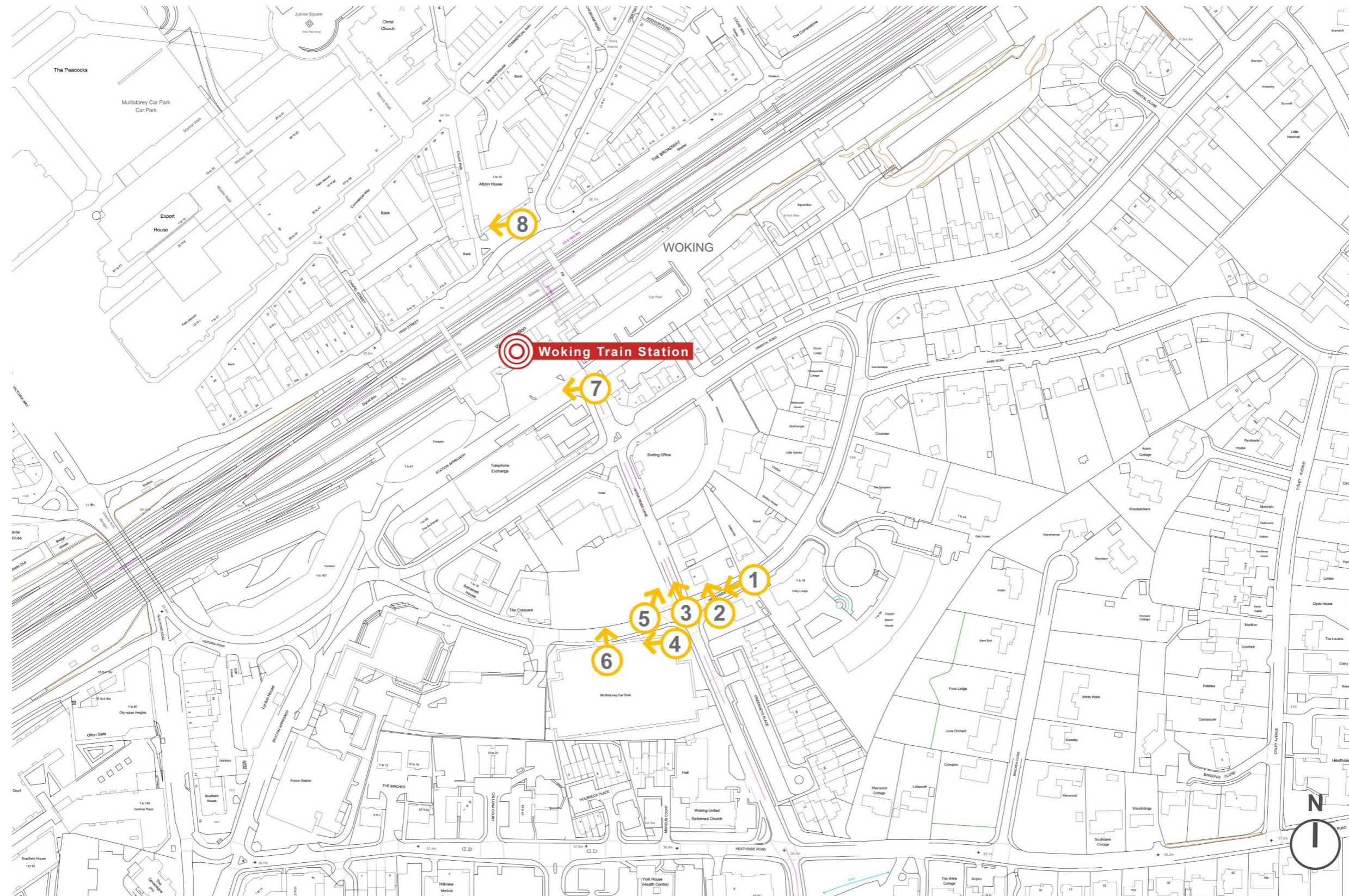


FIGURE 2 : Location Plan identifying site photos location and direction in Woking Town Centre

APPENDIX 2

Woking Town Centre Photos



FIGURE 3 : Image 1 showing newly constructed Harrington Place approaching from East



FIGURE 4 : Image 2 showing road sign from Heathside Crescent where Harrington place is located



FIGURE 5 : Image 3 showing newly constructed Harrington Place looking North



FIGURE 6 : Image 4 showing newly constructed Harrington Place looking East

APPENDIX 2

Woking Town Centre Photos



FIGURE 7 : Image 5 showing newly constructed Harrington Place looking West



FIGURE 8 : Image 6 showing newly constructed Harrington Place looking at entrance



FIGURE 9 : Image 7 looking towards Woking Station from Station Approach



FIGURE 10 : Image 8 looking from Woking Station on High Street

APPENDIX 2

Site Views Location Plan - The Application Boundary

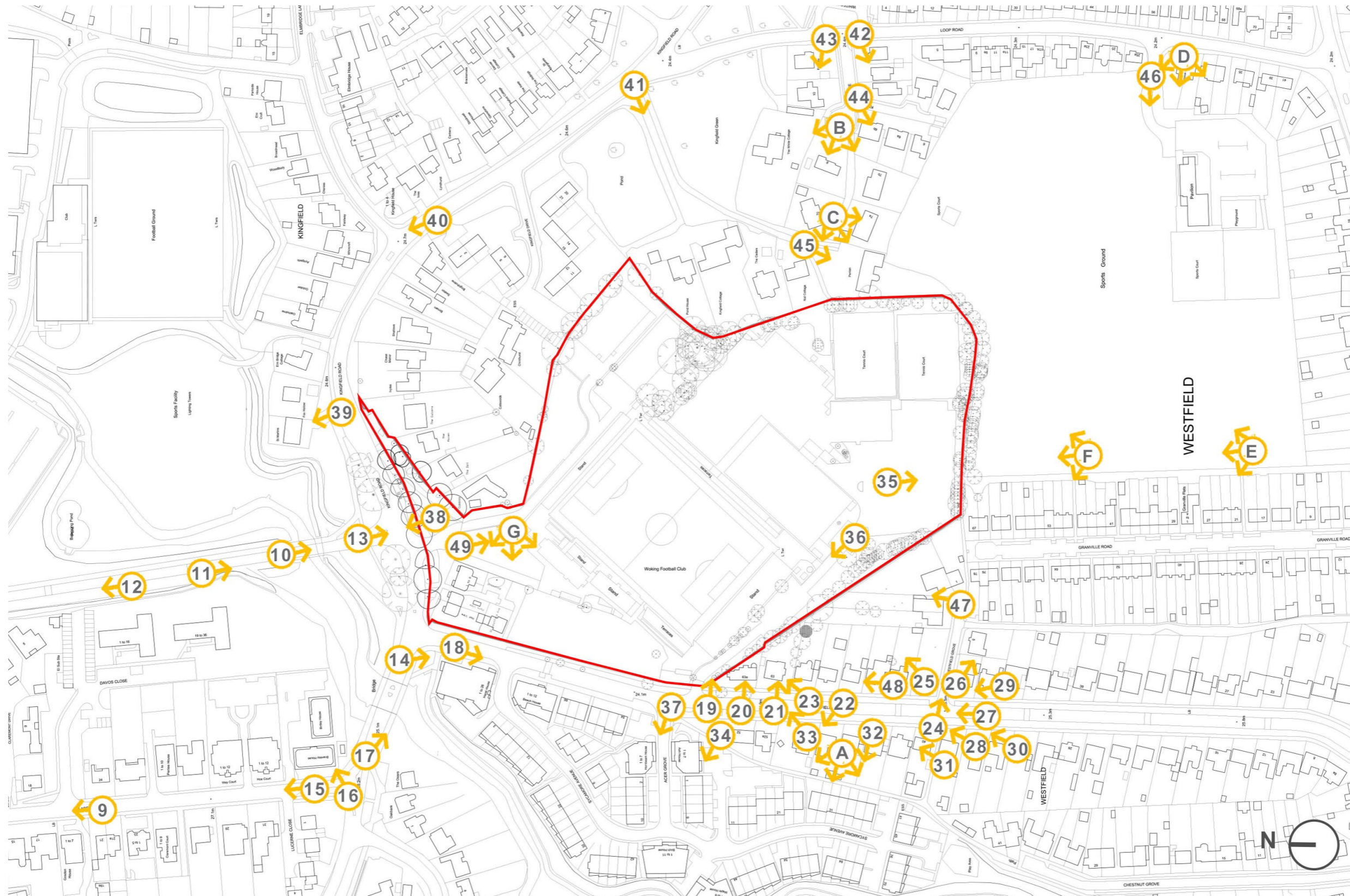


FIGURE 11 : Location Plan identifying site photos location and direction around the Site

APPENDIX 2

Photos



FIGURE 12 : Image 9 view down Claremont Avenue looking North towards Craigmore Tower



FIGURE 13 : Image 10 view from Kingfield Road looking South towards Site



FIGURE 14 : Image 11 view from Hoe Stream looking South towards Site Entrance



FIGURE 15 : Image 12 view from Hoe Stream looking North towards Woking Town Centre

APPENDIX 2

Photos



FIGURE 16 : Image 13 view from Kingfield Road looking South towards Site Entrance



FIGURE 17 : Image 14 view from Kingfield Road looking South Down Wesfield Avenue



FIGURE 18 : Image 15 view down Claremont Avenue looking North



FIGURE 19 : Image 16 view of Road Sign on Claremont Avenue

APPENDIX 2

Photos



FIGURE 20 : Image 17 view from Kingfield Road looking East towards Hazel House



FIGURE 21 : Image 18 view from Westfield Avenue looking South



FIGURE 22 : Image 19 view from Westfield Avenue looking East towards South Stand



FIGURE 23 : Image 20 view from Westfield Avenue looking East towards bungalows

APPENDIX 2

Photos



FIGURE 24 : Image 21 view from Westfield Avenue looking East towards bungalows and south stand



FIGURE 25 : Image 22 view from Westfield Avenue looking West towards Willow Reach



FIGURE 26 : Image 23 view from Westfield Avenue looking North towards South Stand



FIGURE 27 : Image 24 view from Westfield Grove looking East

APPENDIX 2

Photos



FIGURE 28 : Image 25 view from Westfield Grove looking North East



FIGURE 29 : Image 26 view from Westfield Grove looking South East



FIGURE 30 : Image 27 view from Westfield Avenue looking North towards Woking Town Centre



FIGURE 31 : Image 28 view from Westfield Avenue looking North East towards South Stand

APPENDIX 2

Photos



FIGURE 32 : Image 29 view from Westfield Avenue/ Westfield Grove looking North towards Woking Town Centre



FIGURE 33 : Image 30 view from Westfield Avenue looking North



FIGURE 34 : Image 31 view from Westfield Avenue looking North East



FIGURE 35 : Image 32 closer view from Westfield Avenue looking West towards Willow Reach

APPENDIX 2

Photos



FIGURE 36 : Image 33 view from Westfield Avenue looking North East towards the site



FIGURE 37 : Image 34 view from Westfield Avenue looking West towards Acer Grove



FIGURE 38 : Image 35 view from Site Car Park looking South towards the dense tree boundary



FIGURE 39 : Image 36 view from Site Road behind South Stand looking North West

APPENDIX 2

Photos



FIGURE 40 : Image 37 view looking West down Acer Grove



FIGURE 41 : Image 38 view from Site Entrance looking North towards Woking Town Centre



FIGURE 42 : Image 39 view from Kingfield Road looking North towards Woking Town Centre



FIGURE 43 : Image 40 view from Kingfield Drive looking North Towards Woking Town Centre

APPENDIX 2

Photos



FIGURE 44 : Image 41 view looking West towards Kingfield Green



FIGURE 45 : Image 42 view looking West from Look Road towards Kingfield Close



FIGURE 46 : Image 43 view looking West from Loop Road looking at Kingfield Close Road Sign



FIGURE 47 : Image 44 view looking South from Kingfield Close

APPENDIX 2

Photos



FIGURE 48 : Image 45 view looking South towards Penlan



FIGURE 49 : Image 46 view looking West from Loop Road towards Loop Road Sports Field



FIGURE 50 : Image 47 view looking North from No.2 Westfield Grove towards South Stand



FIGURE 51 : Image 48 view looking North from 51 Westfield Avenue looking towards South Stand

APPENDIX 2

Photos



FIGURE 52 : Image 49 view looking South from Site Entrance car park looking towards South Stand



FIGURE 53 : Panorama A view looking West from Westfield Avenue towards Willow Reach

APPENDIX 2

Photos



FIGURE 54 : Panorama B view looking West from Kingfield Close



FIGURE 55 : Panorama C view looking West towards Penlan

APPENDIX 2

Photos



Panorama D

FIGURE 56 : Panorama D view looking North towards Site from Loop Road Sports Field



Panorama E

FIGURE 57 : Panorama E view looking North from Loop Road Sport Field towards Site

APPENDIX 2

Photos



FIGURE 58 : view looking North from Granville Road towards Site

Panorama F



FIGURE 59 : Panorama G view looking West from Site Entrance Car park towards Hzel/Beech House

Panorama G

LEACH RHODES WALKER CONTACT US

info@lrw.co.uk | www.lrw.co.uk



Ground Floor West
50 Dearmans Place
Manchester
M3 5LH
t: +44 (0)161 833 0211
e: manchester@lrw.co.uk

12 Devonshire Street
London
W1G 7AB
t: +44 (0)207 201 2160
e: london@lrw.co.uk

87 Dr. Iacob Felix Street
District 1
Bucharest
t: +40 (21) 650 4026
e: bucharest@lrw.ro